



Malaysia Statistics Conference

29 November 2017

Sasana Kijang, Bank Negara Malaysia

2017



From Data to Knowledge : The Journey

Session 1(b): statistics for economic development and growth

MODERNISATION OF POPULATION AND HOUSING CENSUS, MALAYSIA 2020: INNOVATION IN CENSUS-TAKING

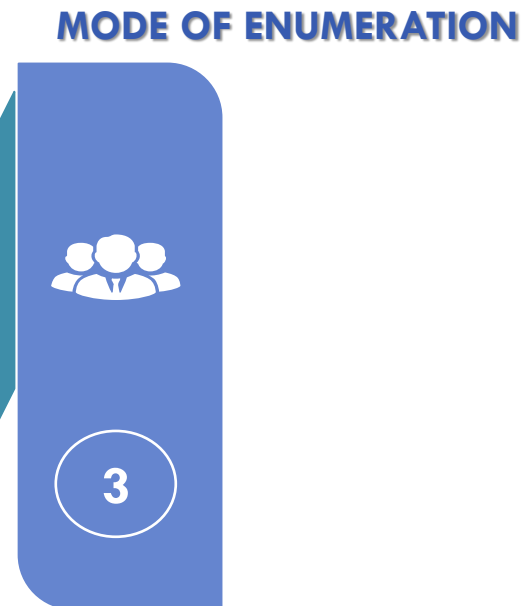

Maizatil Elina Abdul Hamid
Department of Statistics, Malaysia



Malaysia Statistics Conference

CONTENTS

**OVERVIEW ON POPULATION AND
HOUSING CENSUS, MALAYSIA**



**BEST PRACTICES OF OTHER
COUNTRIES ON CENSUS**

OVERVIEW ON POPULATION AND HOUSING CENSUS MALAYSIA

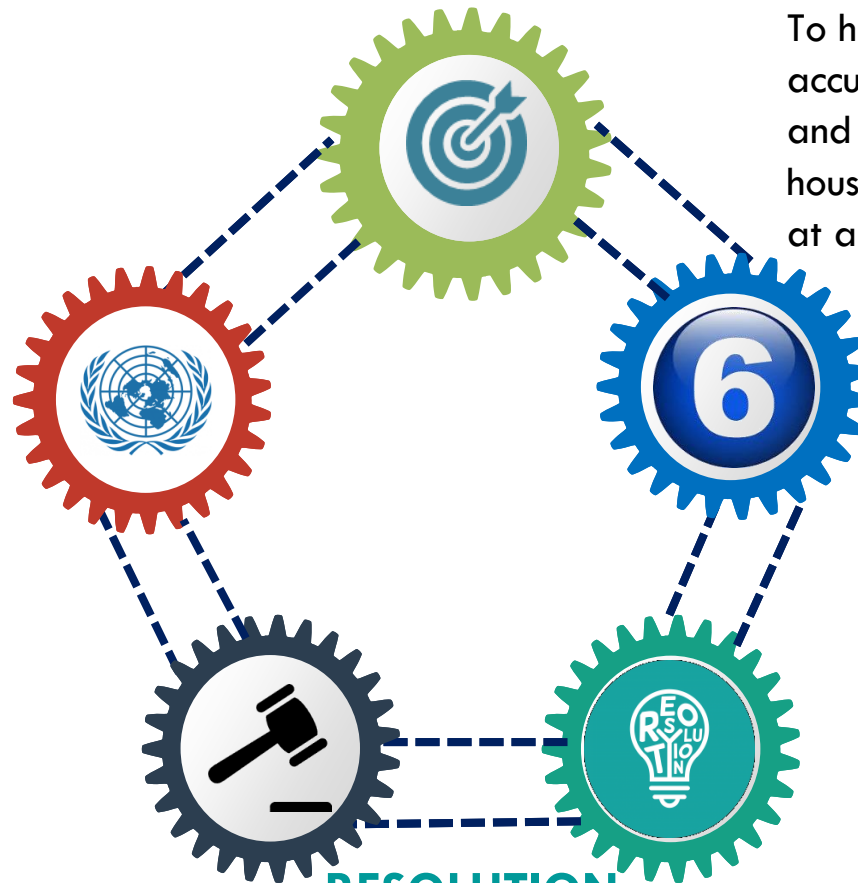
BACKGROUND ON CENSUS

MANUAL

Principles and Recommendations for Population and Housing Censuses, Revision 3, UNSD (2015).

LEGAL BASIS

Census Act 1960
(Revised 1969).
Statistics Act 1965
(Revised 1989).



RESOLUTION

Resolution on 2020 World Population and Housing Census Programme
adopted by the ECOSOC (10 June 2015) to ensure the member states to conduct a census during 2015–2024 period.

MAIN OBJECTIVE

To have a total coverage and to accurately count and measure the numbers and key characteristics of the population, households and living quarters in Malaysia at a point in time

CENSUS 2020 – 6TH CENSUS

Population and Housing Census in Malaysia is conducted every 10 years. Since the establishment of Malaysia, 5 censuses has been implemented.

OBJECTIVES ON CENSUS

1

To compile the total coverage and profile of the population, households and living quarters in Malaysia with a wide range of demographic and socio-economic characteristics to the smallest area

2

To provide input for planning, formulation and implementation of government policies and development programmes as stated in the Legislation

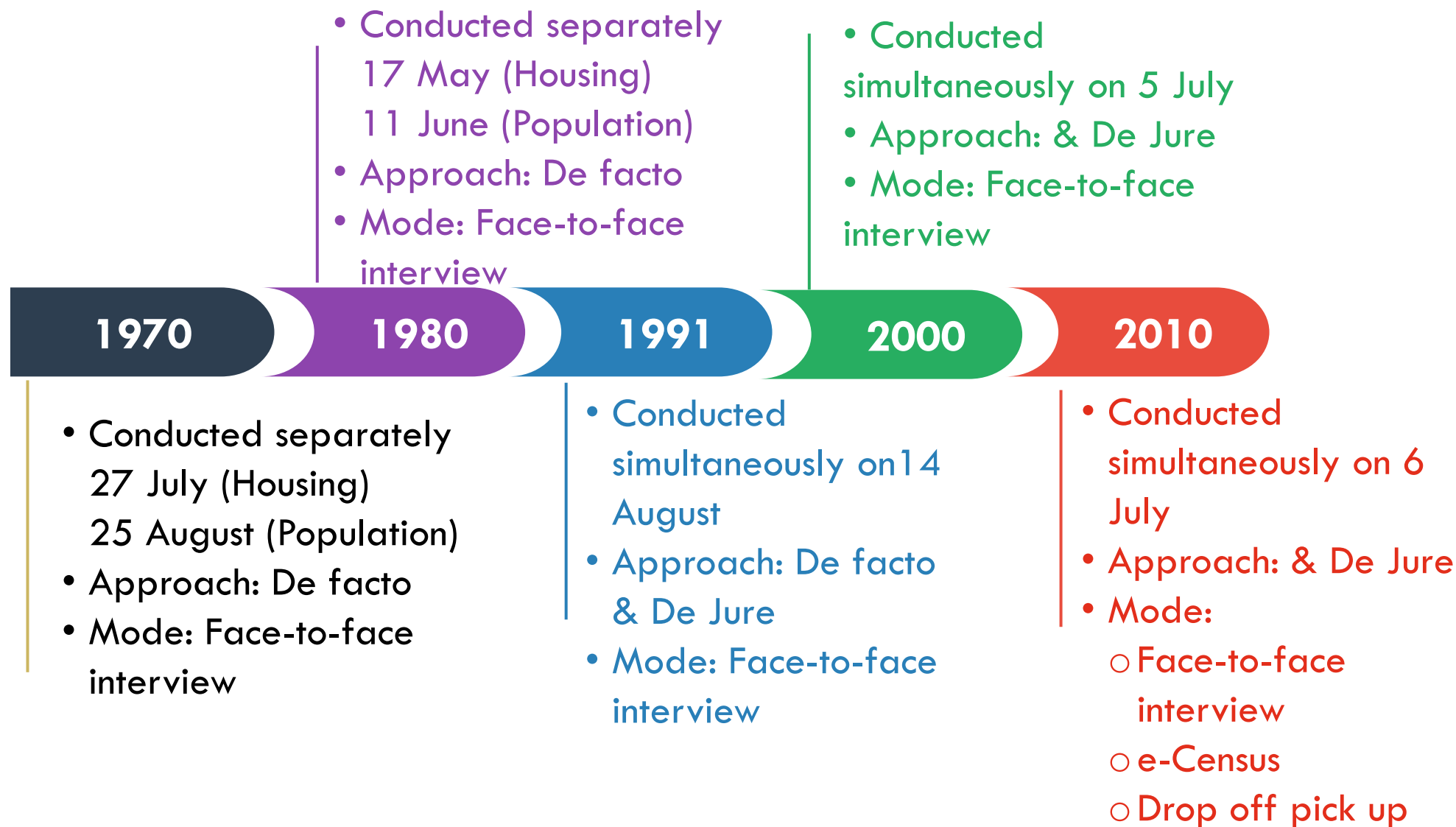
3

To provide a reliable basis for the estimation and projection of the population and living quarters

4

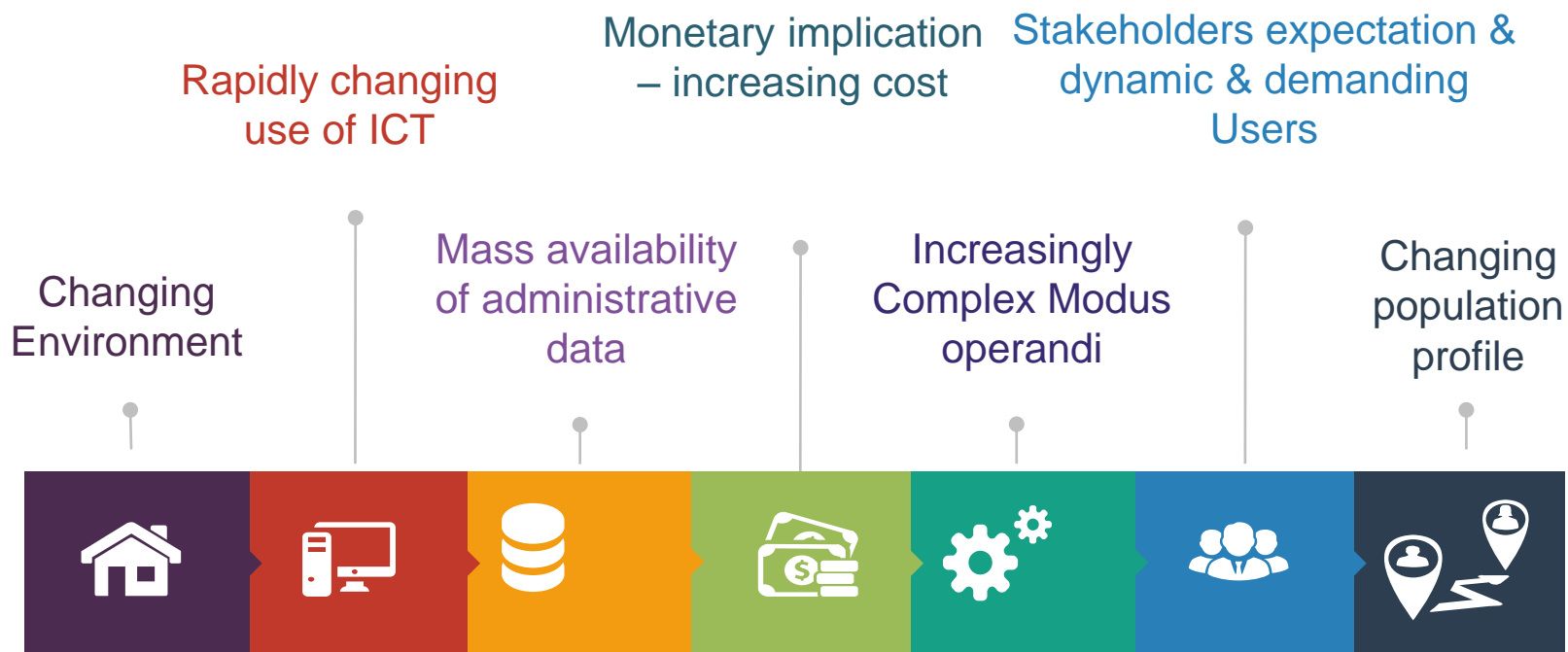
To provide input for the development of new socio-economic key indicators

MALAYSIA'S CENSUS JOURNEY, 1970 - 2010

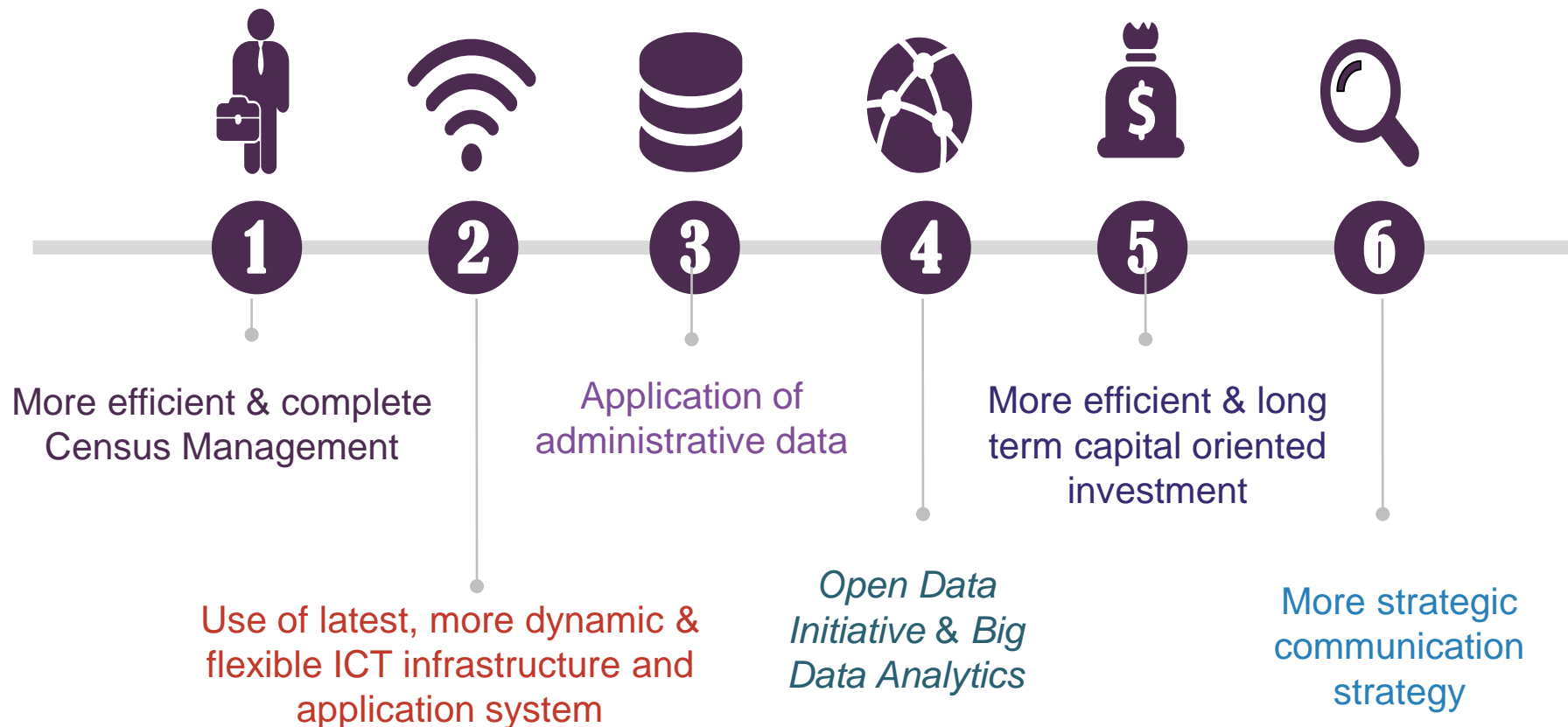


CURRENT SCENARIO

CURRENT SCENARIOS TOWARDS
CENSUS 2020

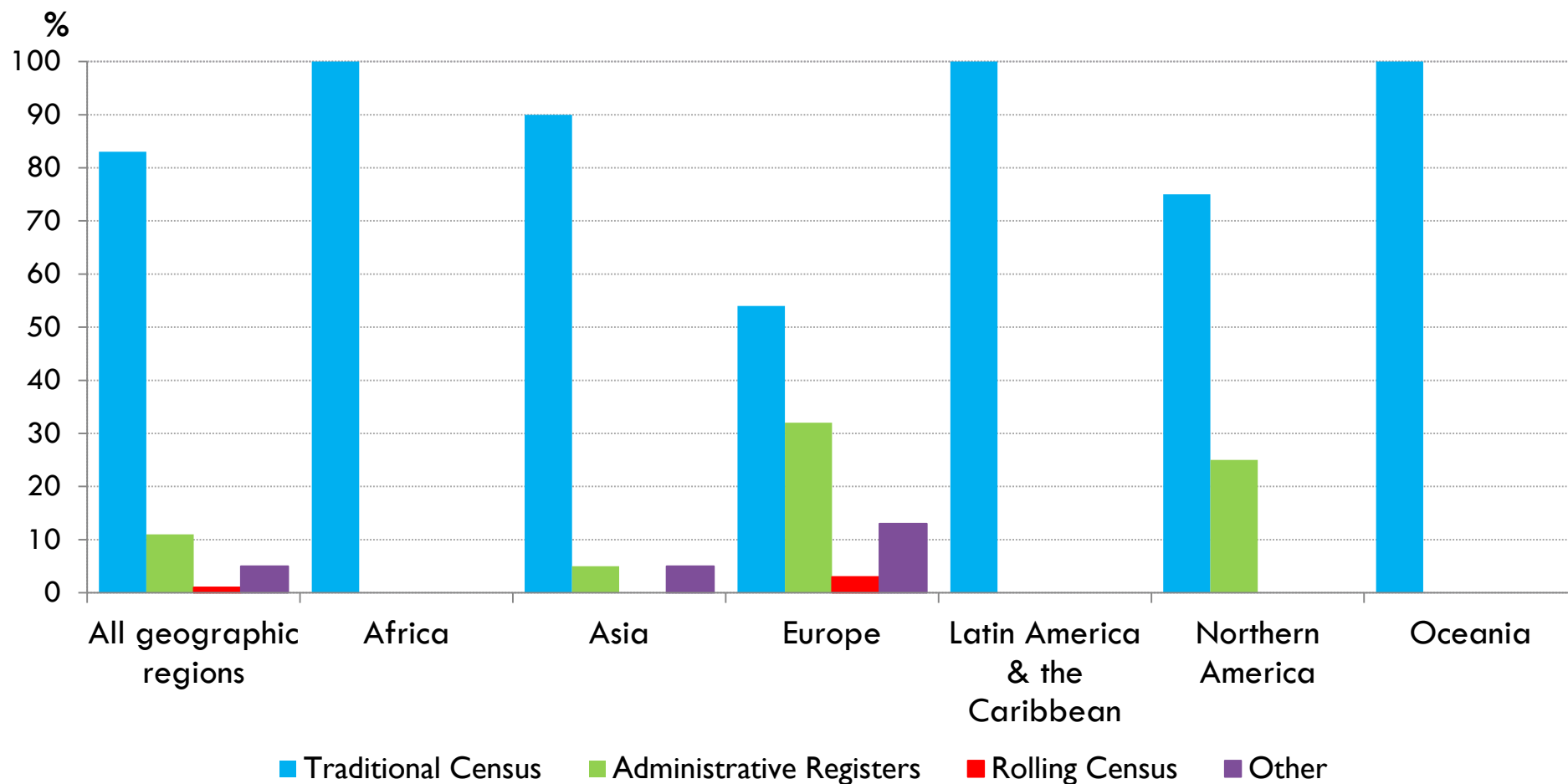


ASPIRATION FOR CENSUS



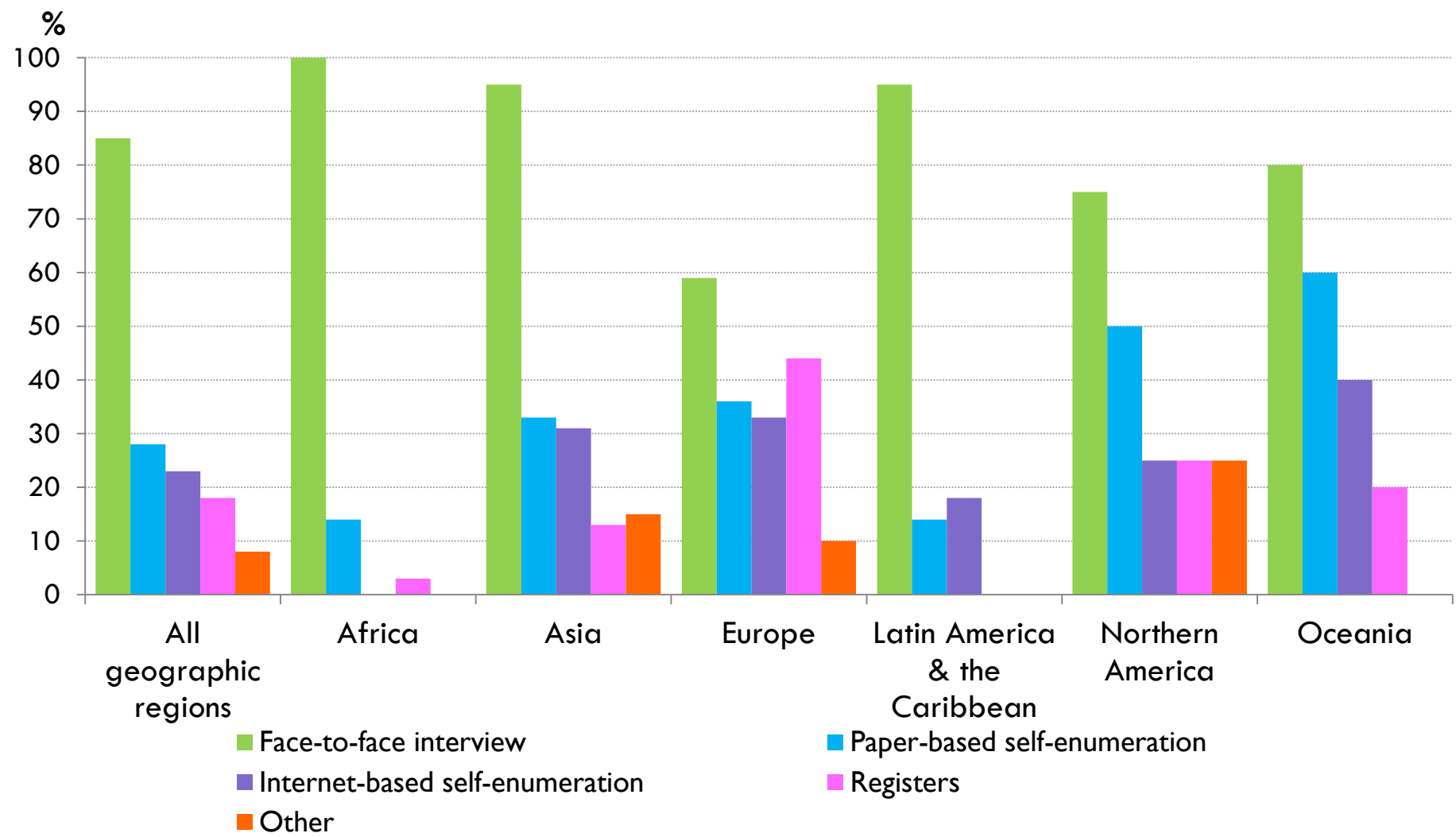
BEST PRACTICES OF OTHER COUNTRIES ON CENSUS

MAIN SOURCES OF CENSUS DATA BY GEOGRAPHIC REGION (2010 CENSUS ROUND)



Source: Report on the Results of a Survey on Census Methods used by Countries in the 2010 Census Round

MODE OF ENUMERATION BY GEOGRAPHIC REGION (2010 CENSUS ROUND)



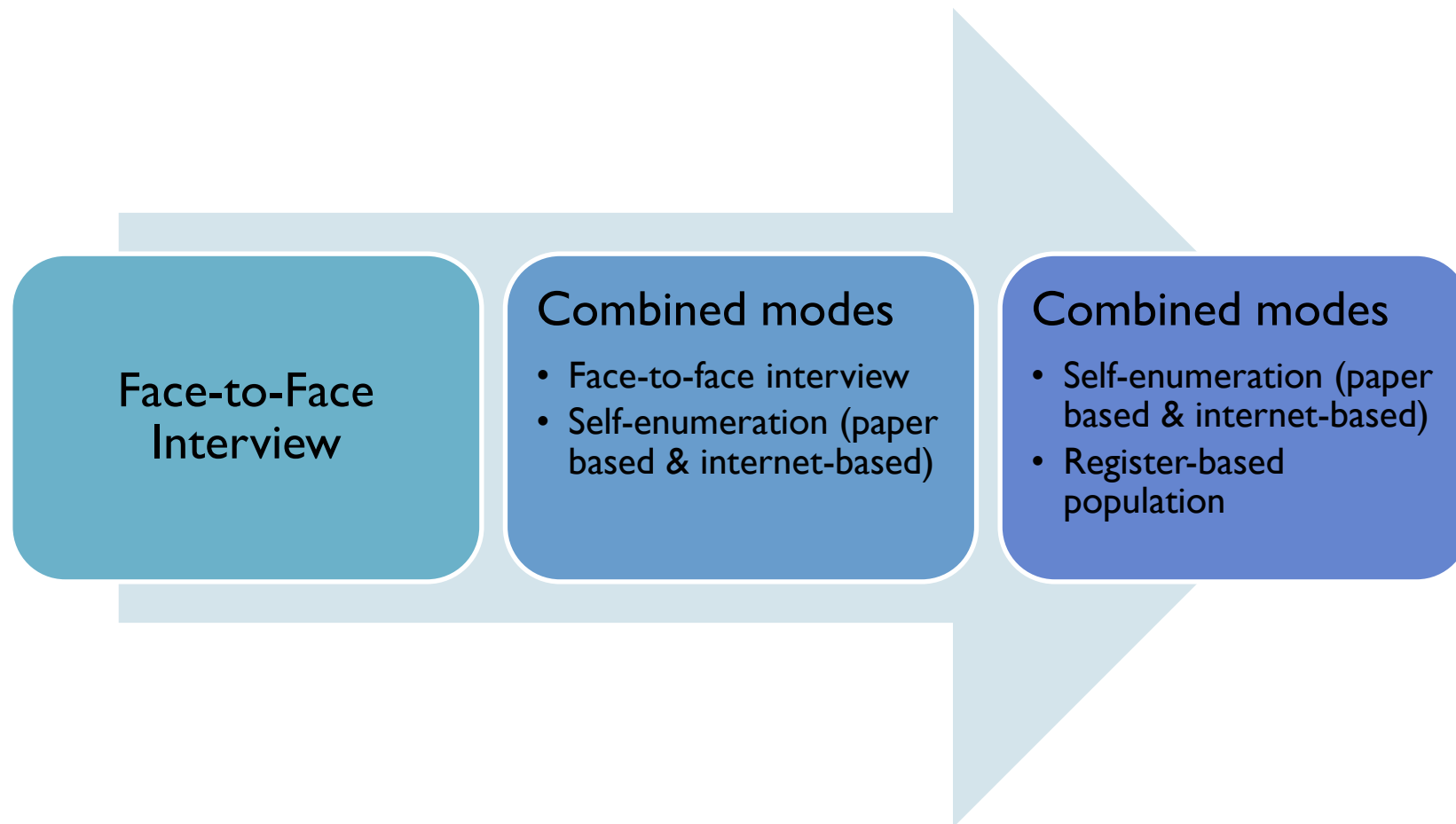
Source: Report on the Results of a Survey on Census Methods used by Countries in the 2010 Census Round

MODE OF ENUMERATION (1 MODE ONLY OR COMBINED) BY GEOGRAPHIC REGION (2010 CENSUS ROUND)

(Percentage)

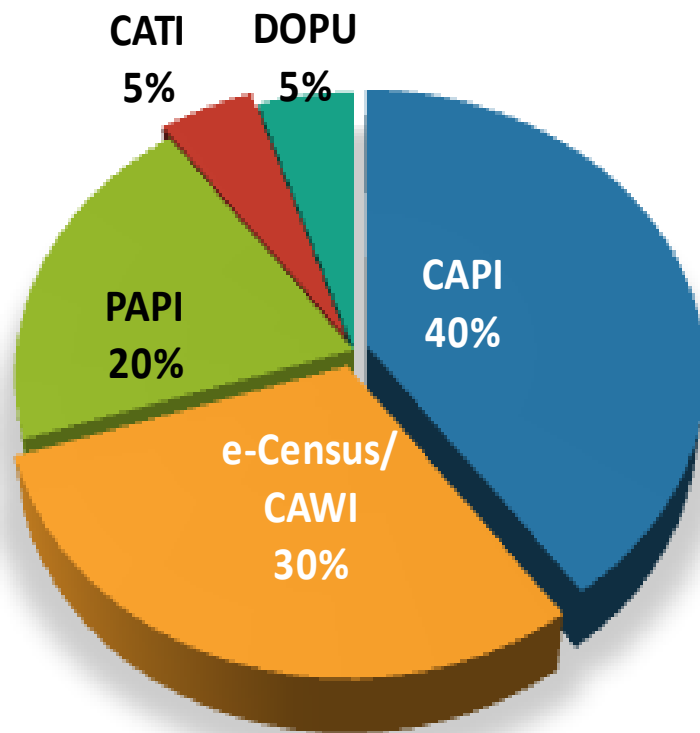
	Face-to-face interview		Paper-based self-enumeration		Internet-based self-enumeration		Registers		Other	
	I mode	Com-bined	I mode	Com-bined	I mode	Com-bined	I mode	Com-bined	I mode	Com-bined
All geographic regions	62	38	10	90	0	100	40	60	62	38
Africa	83	17	0	100	0	0	0	100	83	17
Asia	49	51	0	100	0	100	0	100	49	51
Europe	57	43	21	79	0	100	53	47	57	43
Latin America & the Caribbean	81	19	33	67	0	100	0	0	81	19
Northern America	0	100	0	100	0	100	100	0	0	100
Oceania	25	75	0	100	0	100	0	100	25	75

Source: Report on the Results of a Survey on Census Methods used by Countries in the 2010 Census Round



MODE OF ENUMERATION

MODE OF ENUMERATION - TARGET



MALAYSIA



CAPI

Urban : **33%**
Rural : **7%**

Computer Assisted Personal Interview



e-Census/CAWI

Urban : **21%**
Rural : **9%**

Computer Assisted Web Interview



PAPI

Urban : **11%**
Rural : **9%**

Paper Assisted Personal Interview



CATI

Urban : **5%**
Rural : **-**

Computer Assisted Telephone Interview




































DOPU

Urban : **5%**
Rural : **-**

Drop Off Pick Up

MODE OF ENUMERATION: COMPARISON BY COUNTRY

								
Census Year		2015	2016	2016	2016	2020	2021	2020
Register based/ Administrative Data								
e-Census/CAWI								
PAPI/CAPI								
Mail out mail back								
DOPU								
CATI								

TERIMA KASIH
[THANK YOU]



Facebook
StatsMalaysia



Twitter
StatsMalaysia



Instagram
StatsMalaysia

#MyCensus2020

